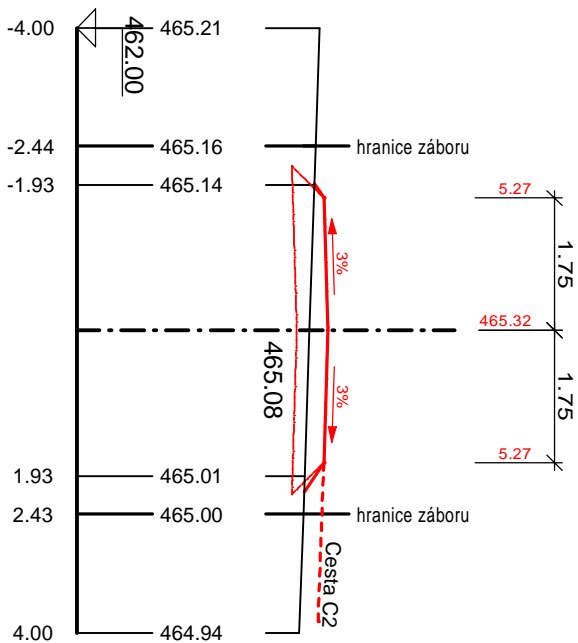
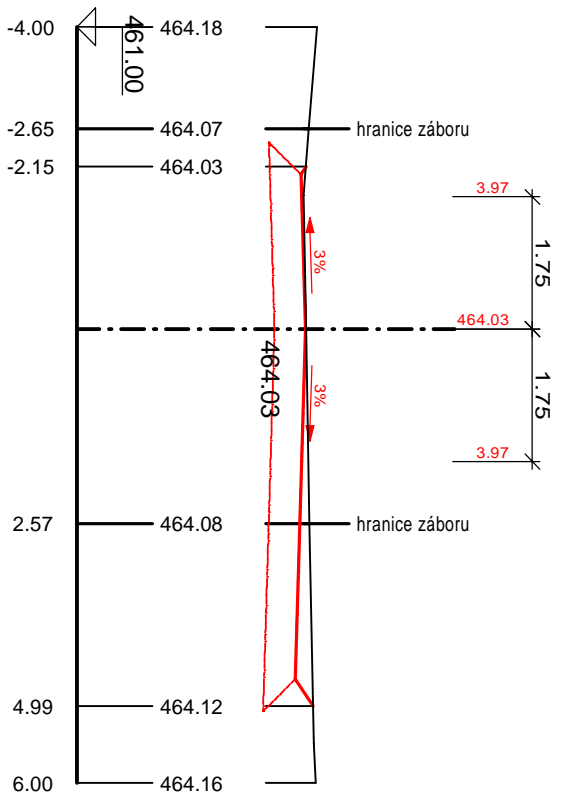


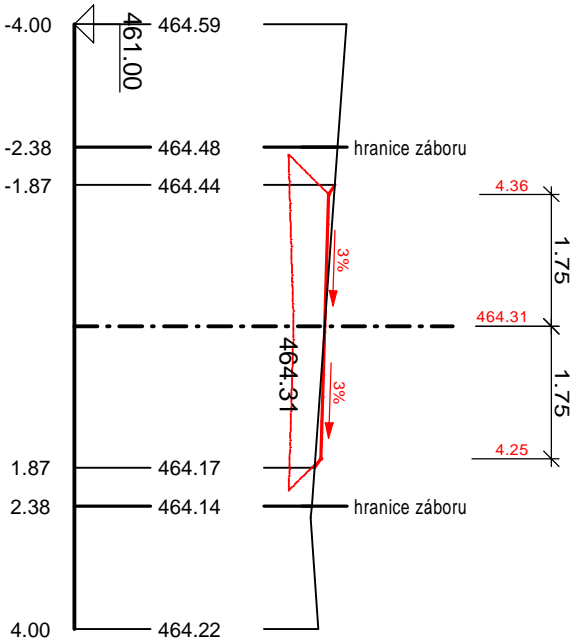
1 - KM 0.00000



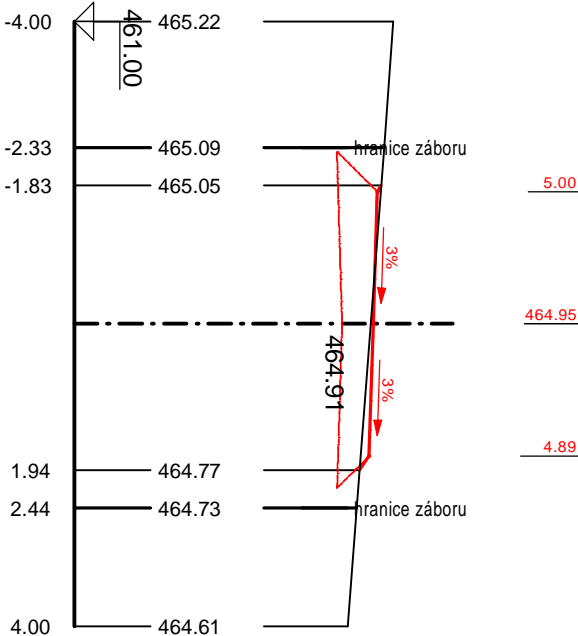
4 - KM 0.02997



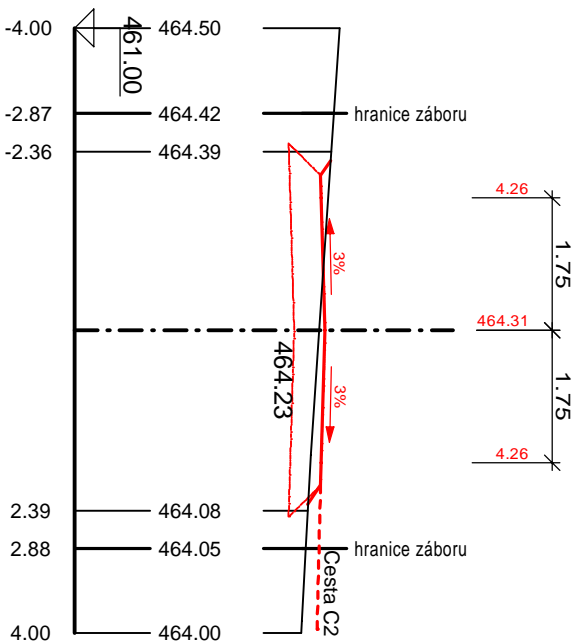
6 - KM 0.04501



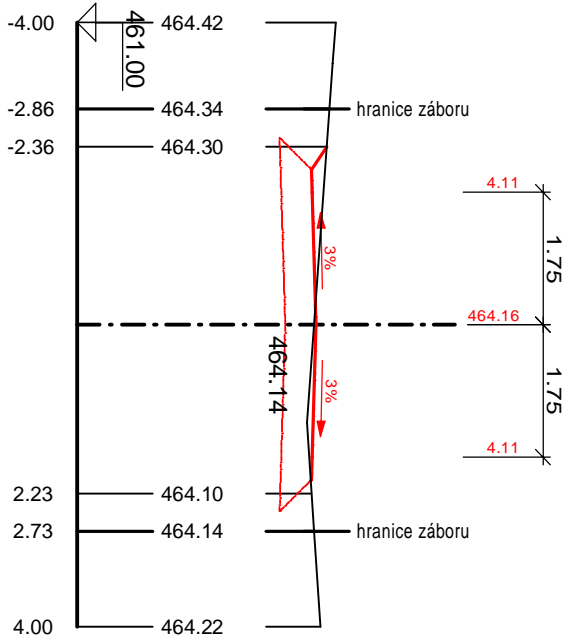
9 - KM 0.10225



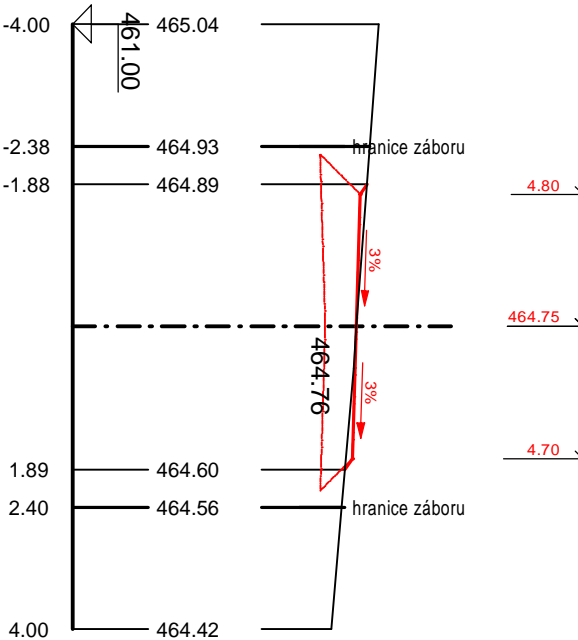
2 - KM 0.01190



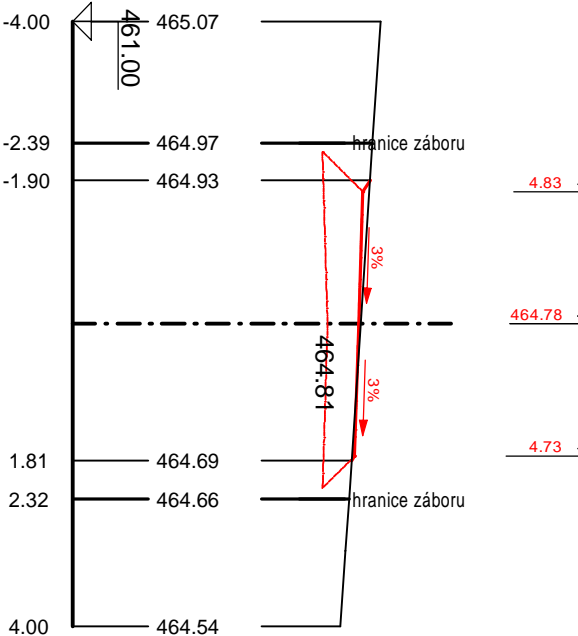
5 - KM 0.04051



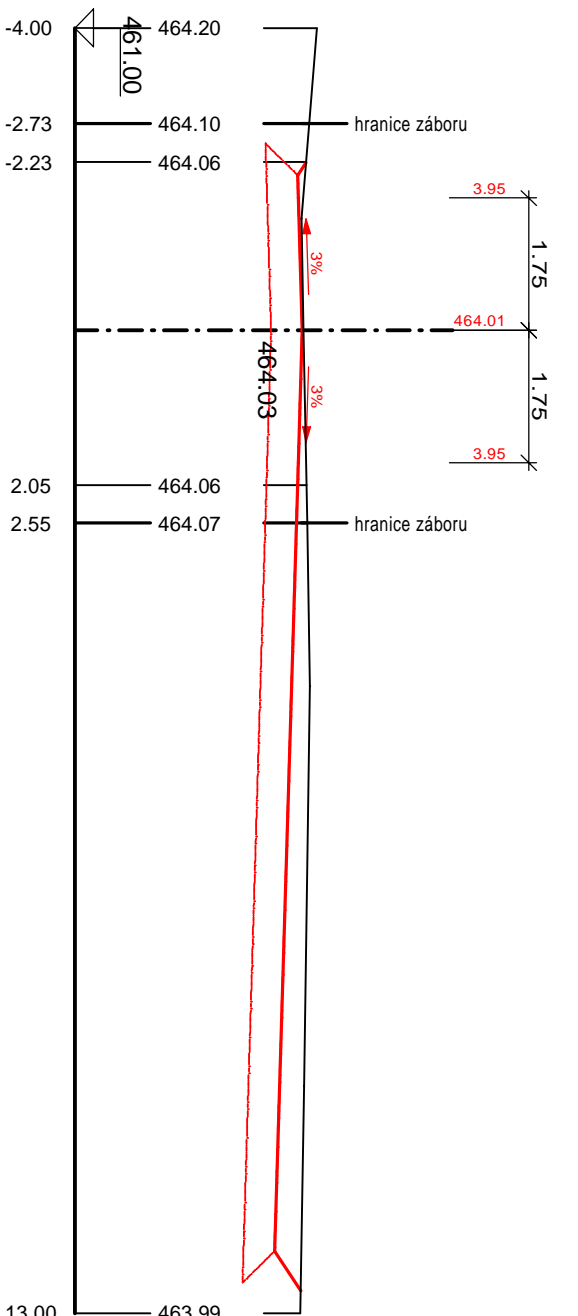
7 - KM 0.06049



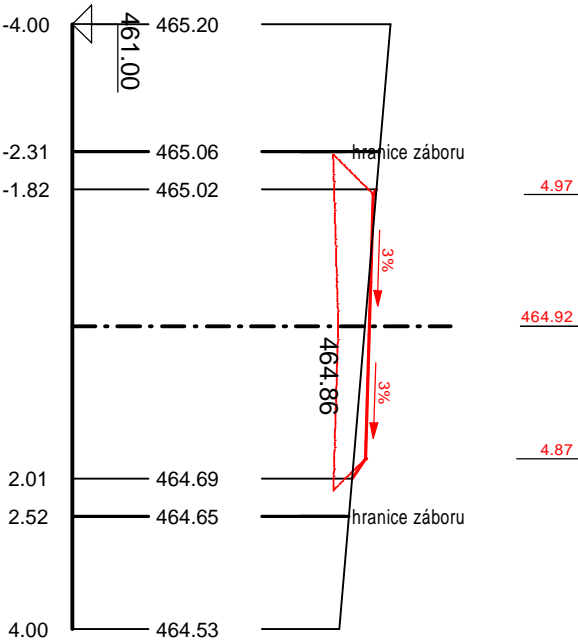
10 - KM 0.11906



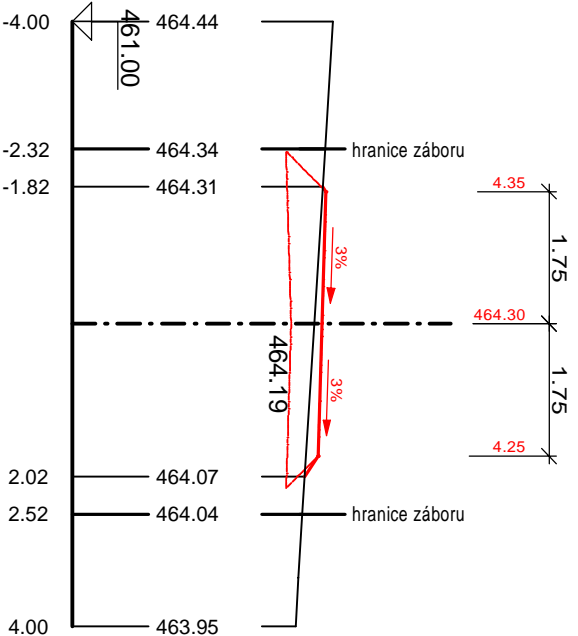
3 - KM 0.02148



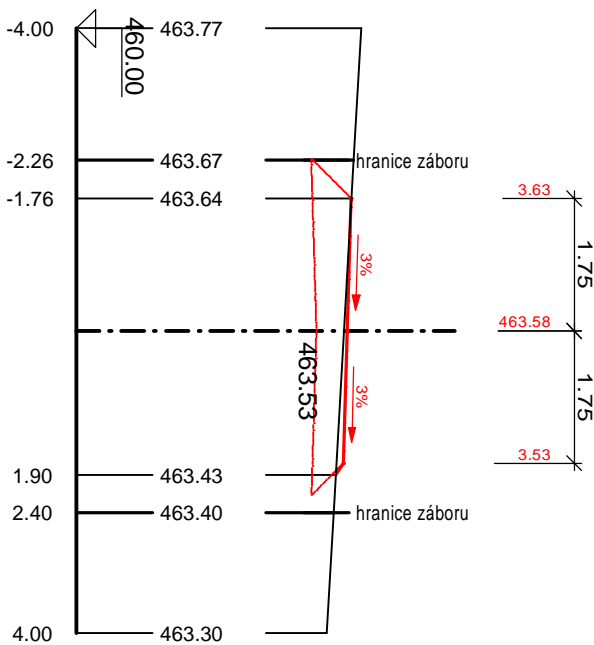
8 - KM 0.07537



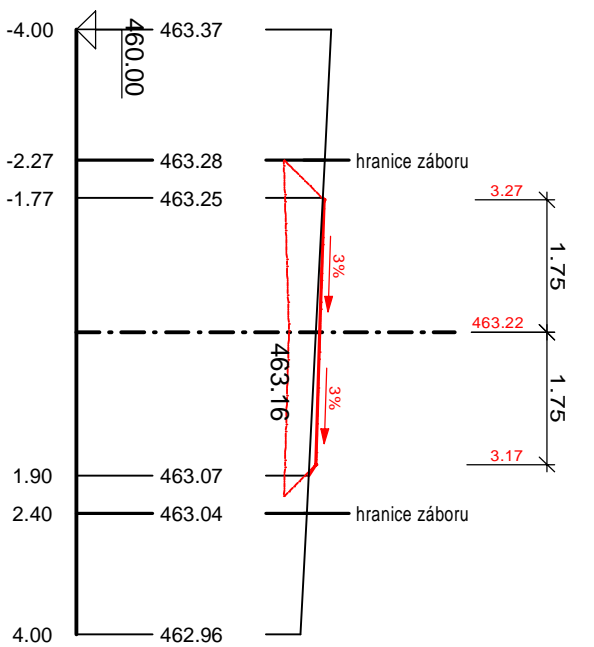
11 - KM 0.13510



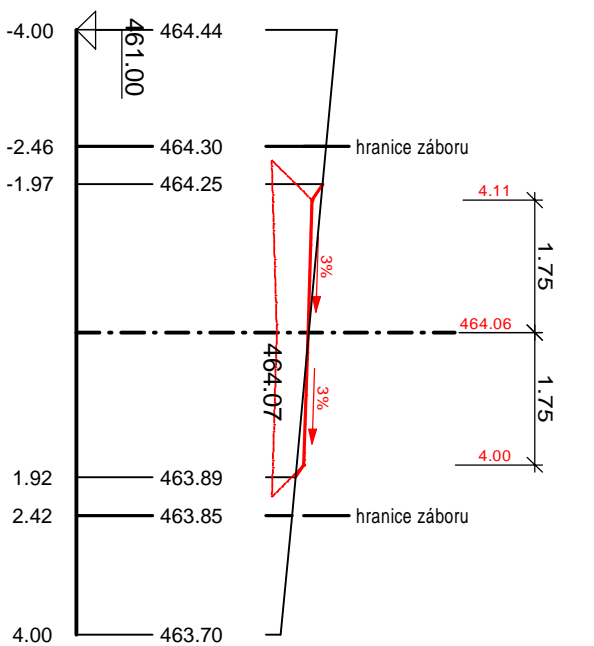
## 12 - KM 0.15428



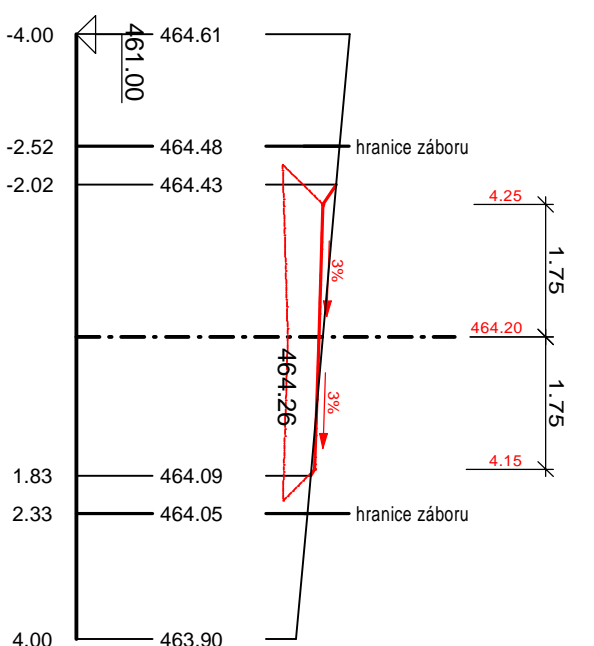
## 15 - KM 0.21428



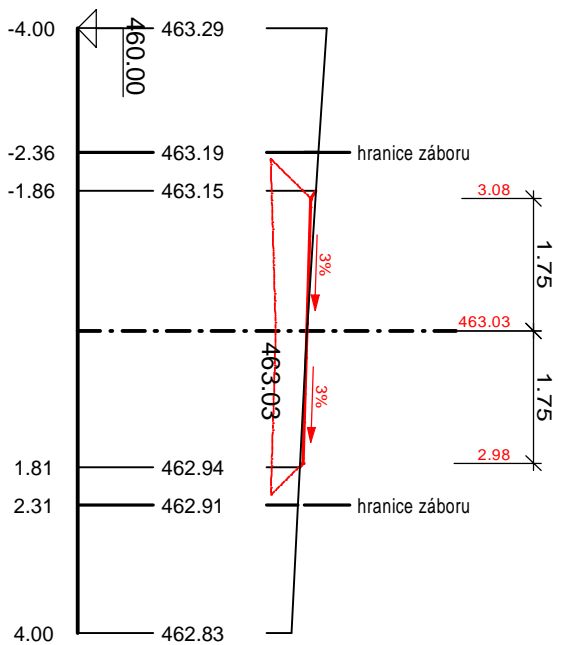
## 18 - KM 0.27015



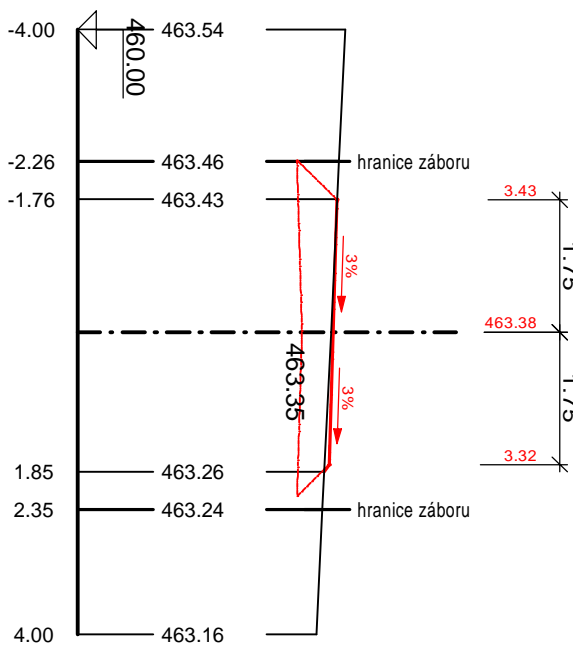
## 21 - KM 0.32741



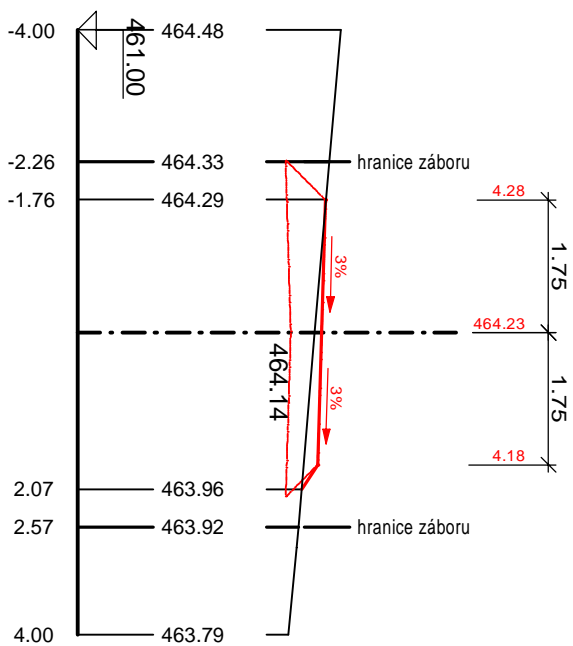
## 13 - KM 0.17428



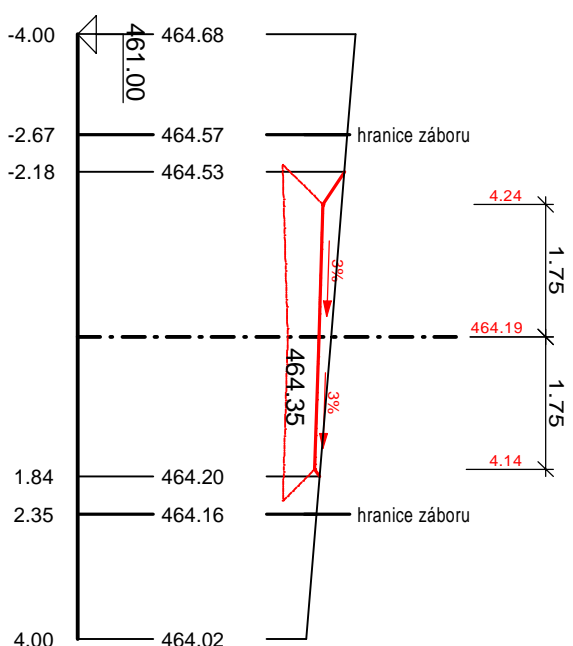
16 - KM 0.23649



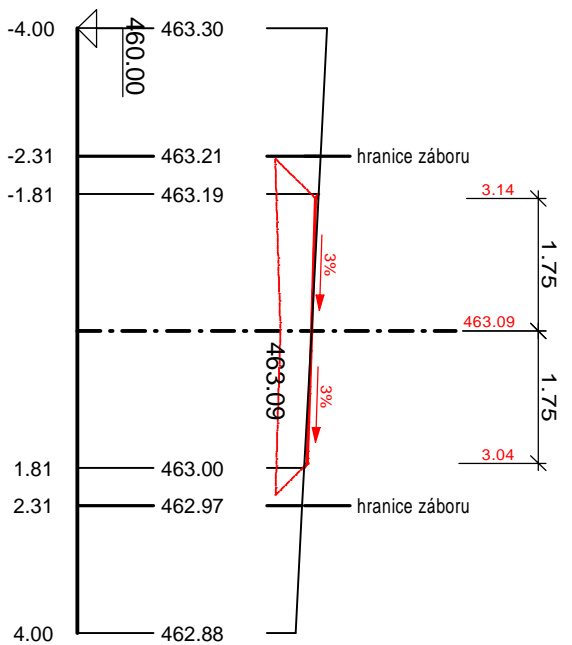
## 19 - KM 0.28808



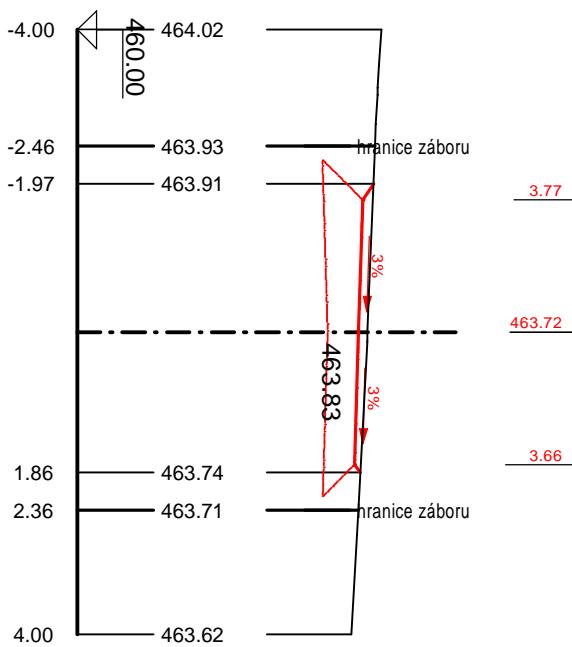
## 22 - KM 0.34858



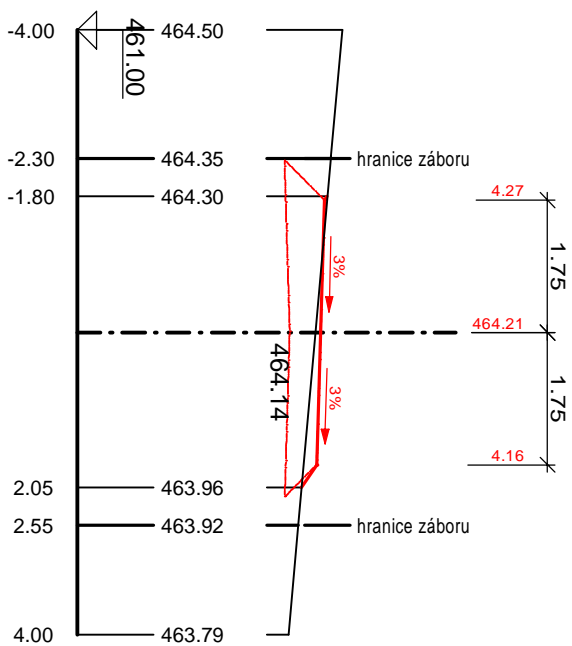
## 14 - KM 0.19428



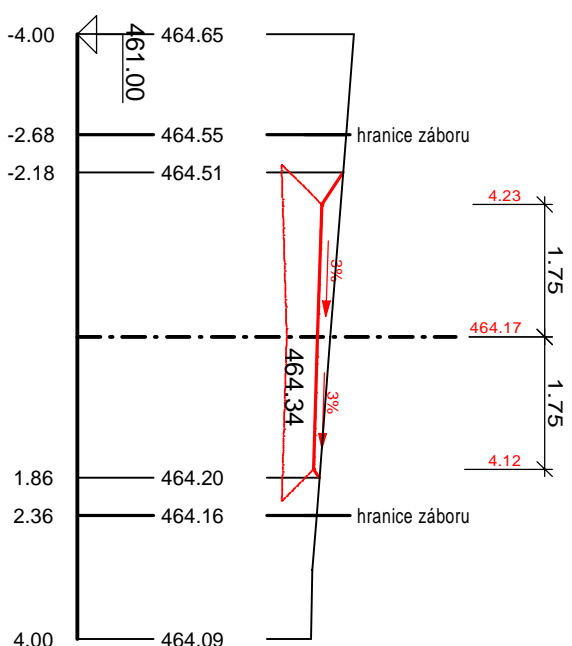
## 17 - KM 0.25428



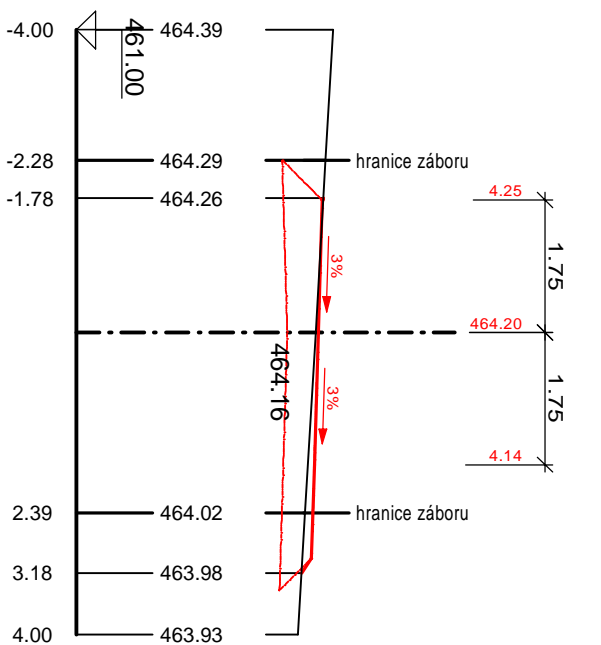
## 20 - KM 0.30906



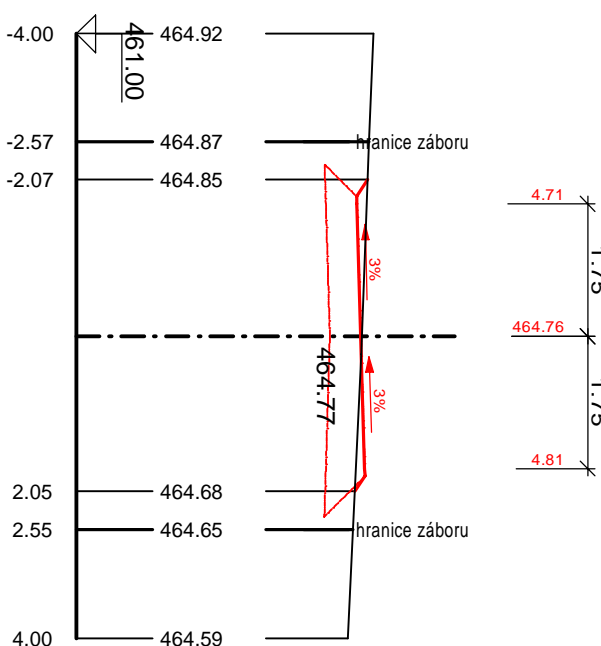
## 23 - KM 0.36976



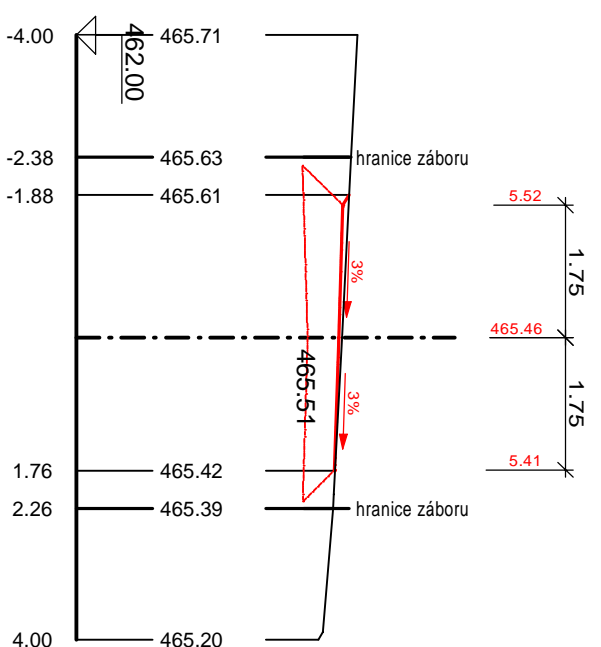
## 24 - KM 0.39009



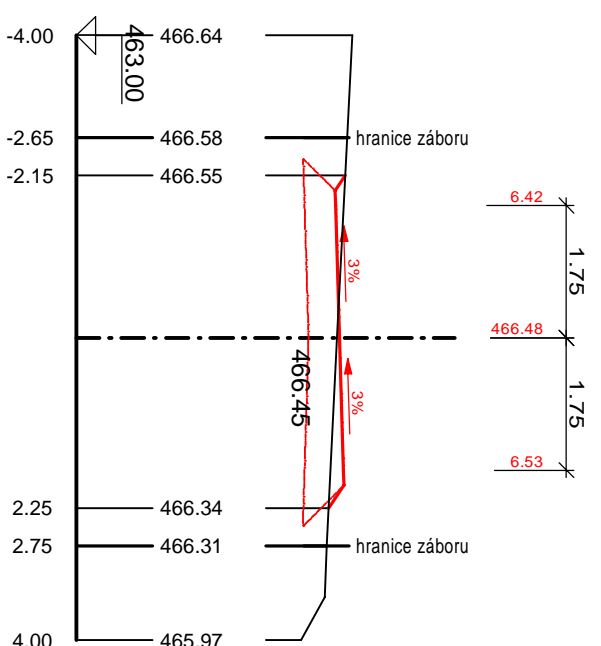
## 27 - KM 0.42854



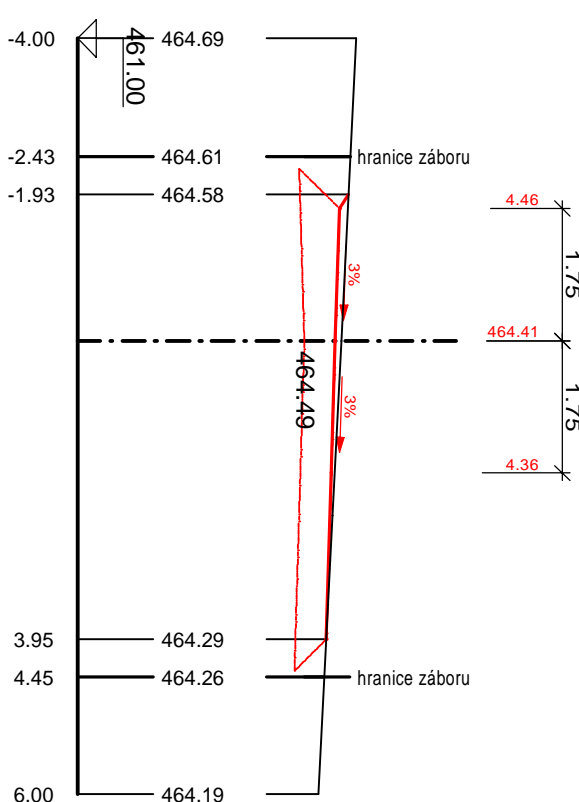
## 30 - KM 0.47422



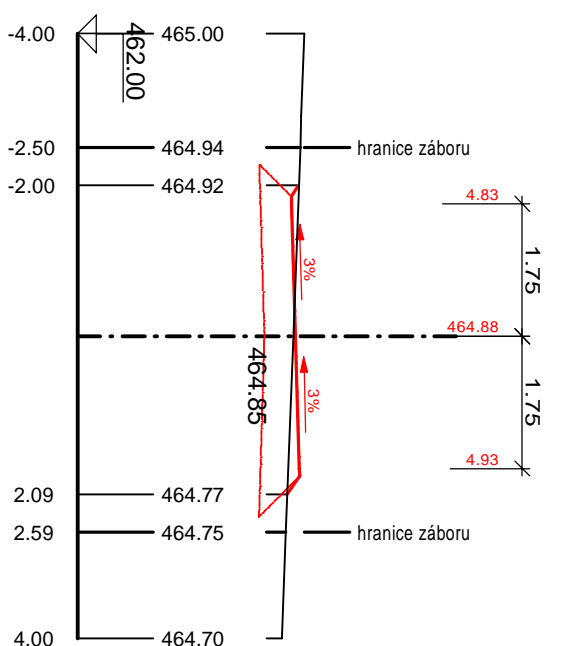
## 33 - KM 0.53961



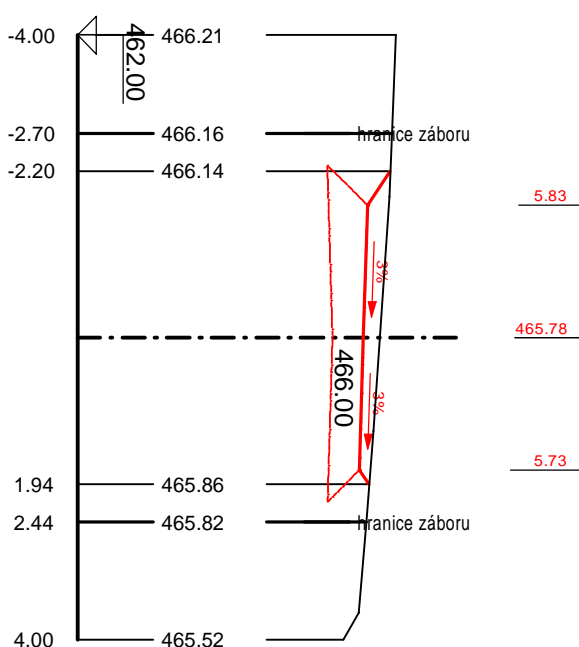
25 - KM 0.40589



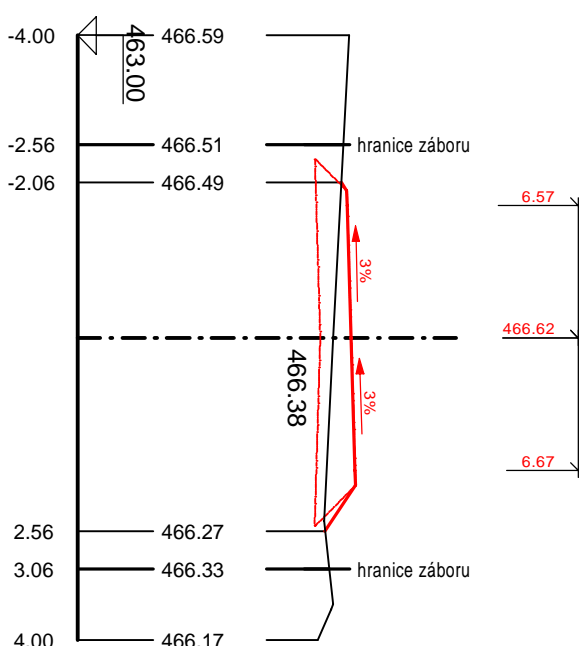
## 28 - KM 0.43640



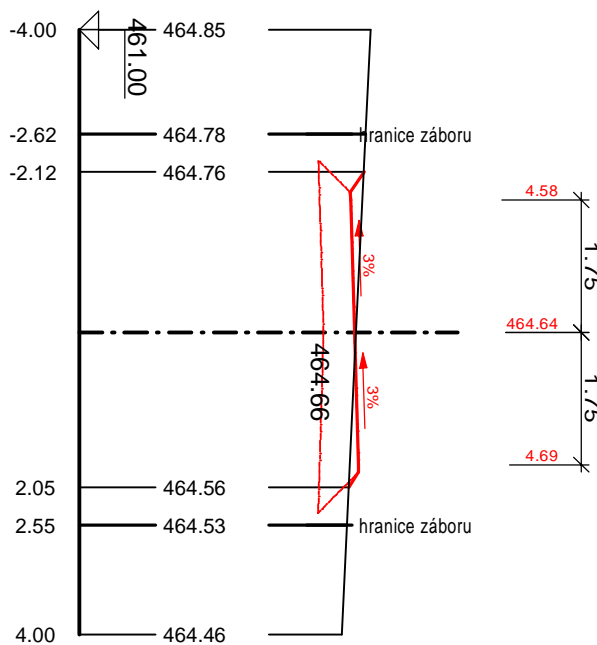
## 31 - KM 0.49459



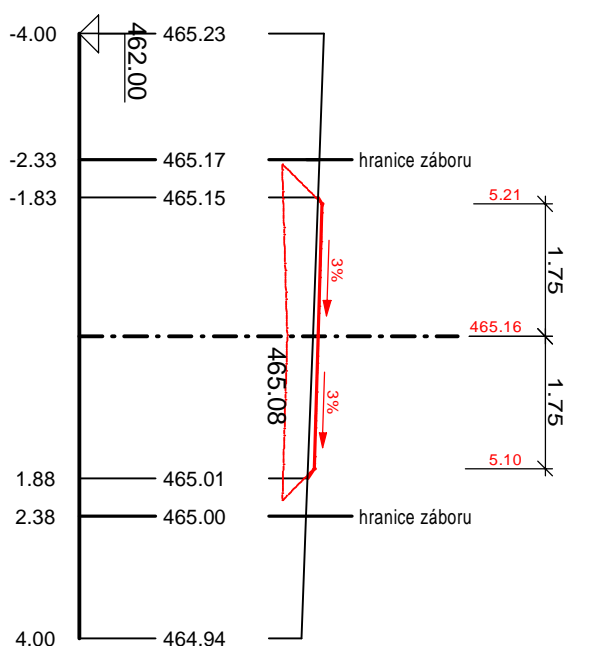
## 34 - KM 0.54879



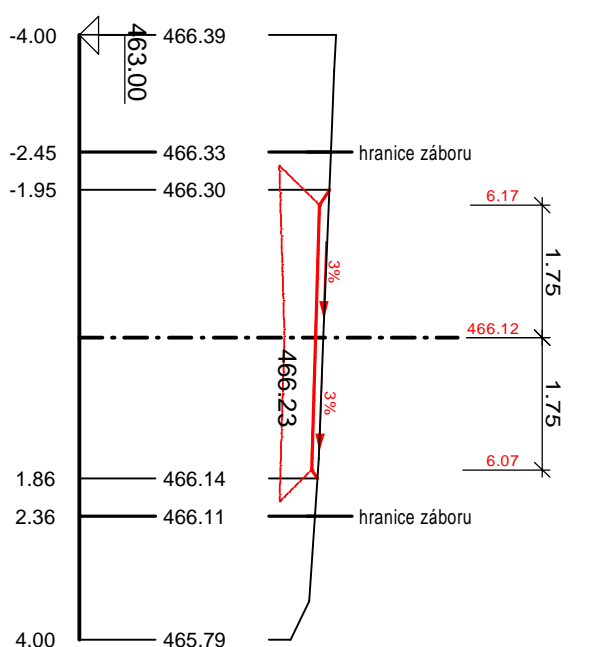
## 26 - KM 0.42067



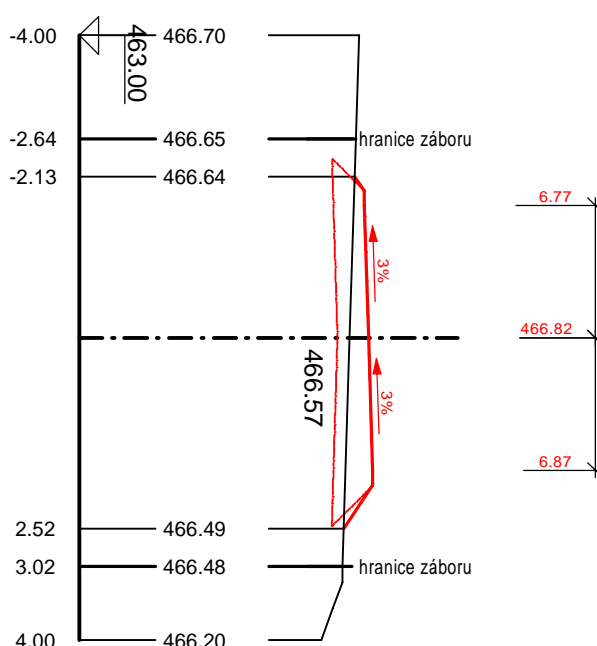
29 - KM 0.45425




## 32 - KM 0.51647




## 35 - KM 0.55912






36 - KM 0.57859



37 - KM 0.59702



LEGENDA

	NIVELETA CESTY
	STAVAJÍCÍ TERÉN
	DRENÁŽ

VEDOUCÍ PROJEKTU	VYPRACOVALA	KONTROLOVAL	AUTORIZACE			
Ing. D. Hrádek	Ing. E. Horáková	Ing. Jiří Kaplan	Ing. Miloslav Šindlar			
KRAJ: Olomoucký		POVĚŘENÝ ÚŘAD: MěÚ Zábřeh		FORMÁT	10 x A4	
KATASTRÁLNÍ ÚZEMÍ: Štíty Hamerské		OBEC: Štíty		DATUM	ČERVEN 2015	
INVESTOR: ČR - SPÚ - Krajský pozemkový úřad pro Olomoucký kraj, pobočka Šumperk				STUPEŇ	PLÁN	
KoPÚ v k.ú. Štíty Hamerské s částí k.ú. Heroltice u Štítů				ČÍSLO ZAKÁZKY	20140065	
				SOUŘADNÝ / VÝŠKOVÝ SYSTÉM		JTSK/Bpv
				INTERVAL VRSTEVNIC		-
Příčné profily návrhového stavu polní cesty "C9" SO 3 - Vedlejší polní cesta				MĚŘÍTKO	1 : 100	ČÍSLO KOPIE
				Č. VÝKRESU	F.3.3.	